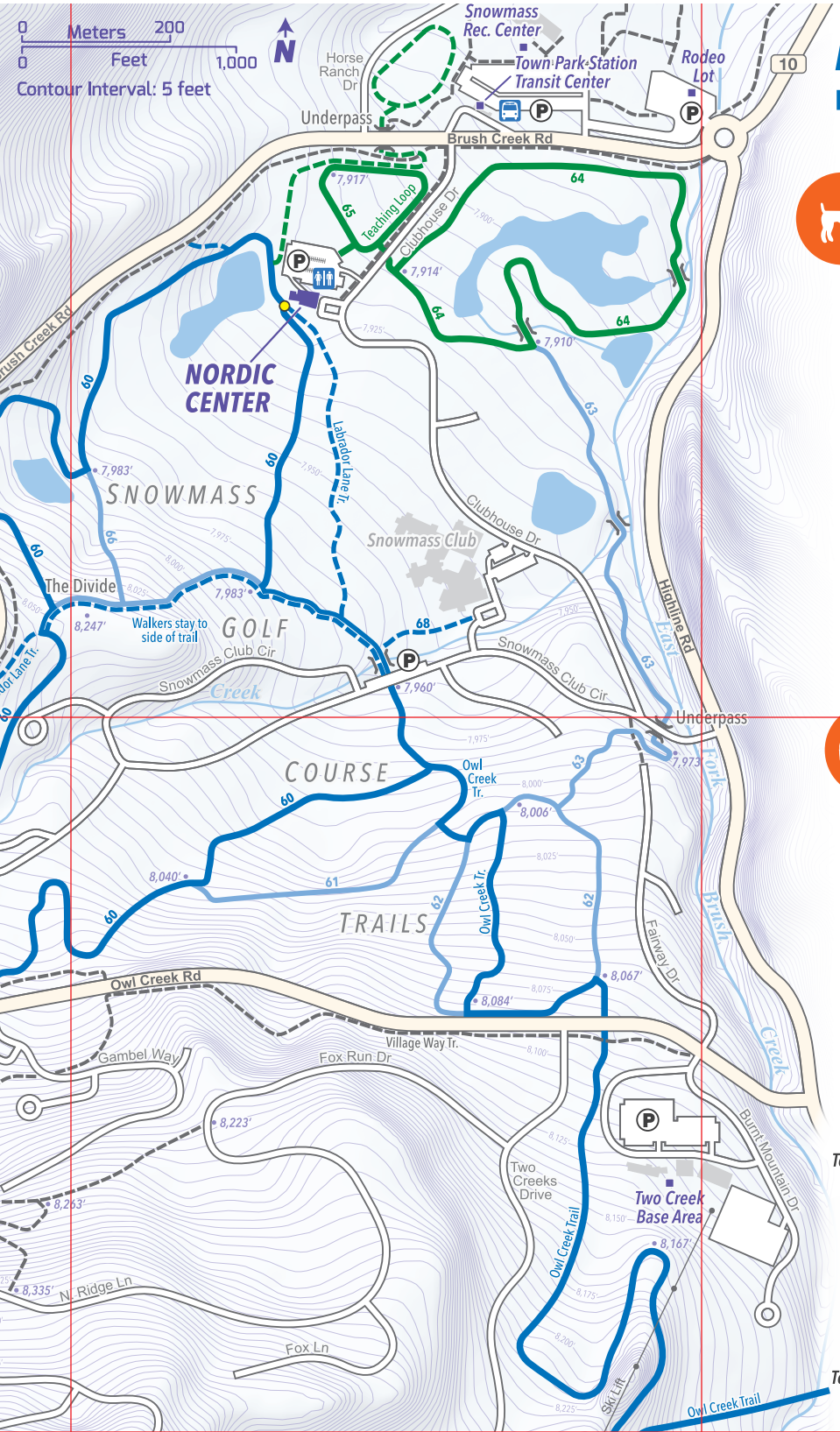


SNOWMASS TRAILS



As you are out on our trail system, please remember the following rules:

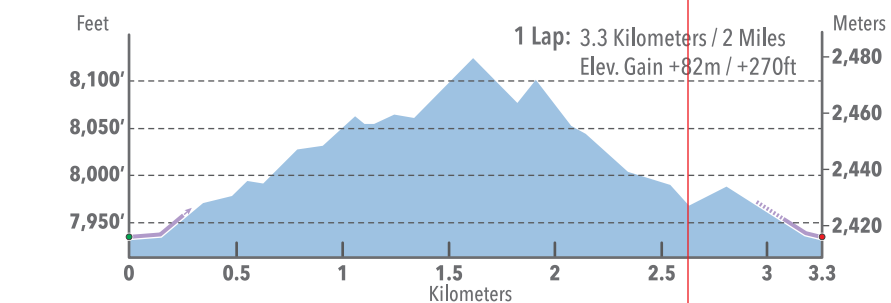
- Dogs**
 - * Dogs are only allowed on a select number of trails, see the dashed lines on our trail maps.
 - * Please remember to pick up after your dog.
 - * We have several leash zones in and around the Nordic centers. For health and safety, please keep dogs leashed in these areas.
 - * The Town of Snowmass has a leash law, so please keep your dog leashed while on the Snowmass Trails.
 - * Around Aspen on the Bernese Blvd and the Marolt Open Space, please keep your dog under voice control and in your sight.
- Snowshoeing and Walking**
 - * Walkers are allowed on the two dog trails in Aspen and Snowmass, and also on the Marolt Open Space. Otherwise we ask that you use all of our other trails with skis on your feet.
 - * Snowshoeing is allowed on our groomed trails, but please do not walk on the classic ski tracks, and stay to the edge of the trail, especially in soft conditions.
- Bikes**
 - * Fat tire (or road bikes) are not permitted on the Nordic ski trail system, with the exception of the Rio Grande Trail and the Marolt Open Space.
- Private Property**
 - * Many of our trails cross private property, and we are grateful for the support of local landowners. Skiing off trail jeopardizes our access to ski, so please stay on the groomed trail, especially on the Owl Creek Trail.
- Motorized Vehicles**
 - * No motorized vehicles are allowed on the trail system.

Snowmass Village
8,209'
To Snowmass Village Base Area & Mall

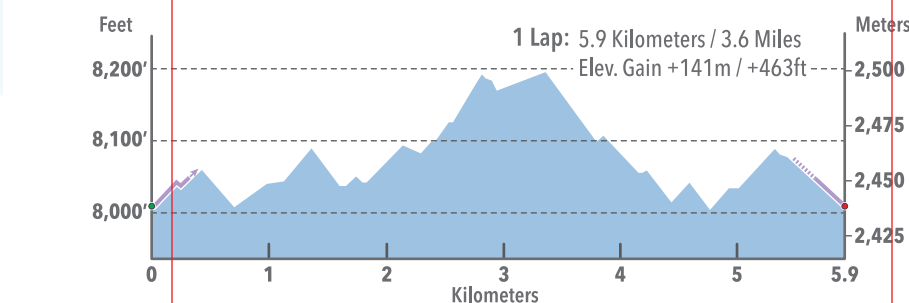
LEGEND:

- Nordic Ski Trail (Skiing Only, See Difficulty Below)
- Multi-Use Trail (Walking, Snowshoes & Dogs Allowed)
- Plowed Trail (Multi-Use)
- Non-maintained Trail (Backcountry Trail - Use Caution)
- Major Trail Intersection
- Fat Bike Friendly Trail
- Parking
- Hospital
- Restrooms
- Bus Stop
- Trail Difficulty (Skiing)
 - Easiest
 - Intermediate
 - Difficult

SNOWMASS LOOP PROFILE:



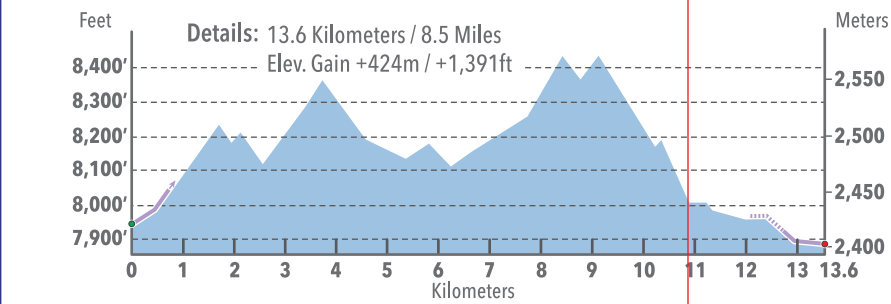
HIGH SCHOOL LOOP PROFILE:



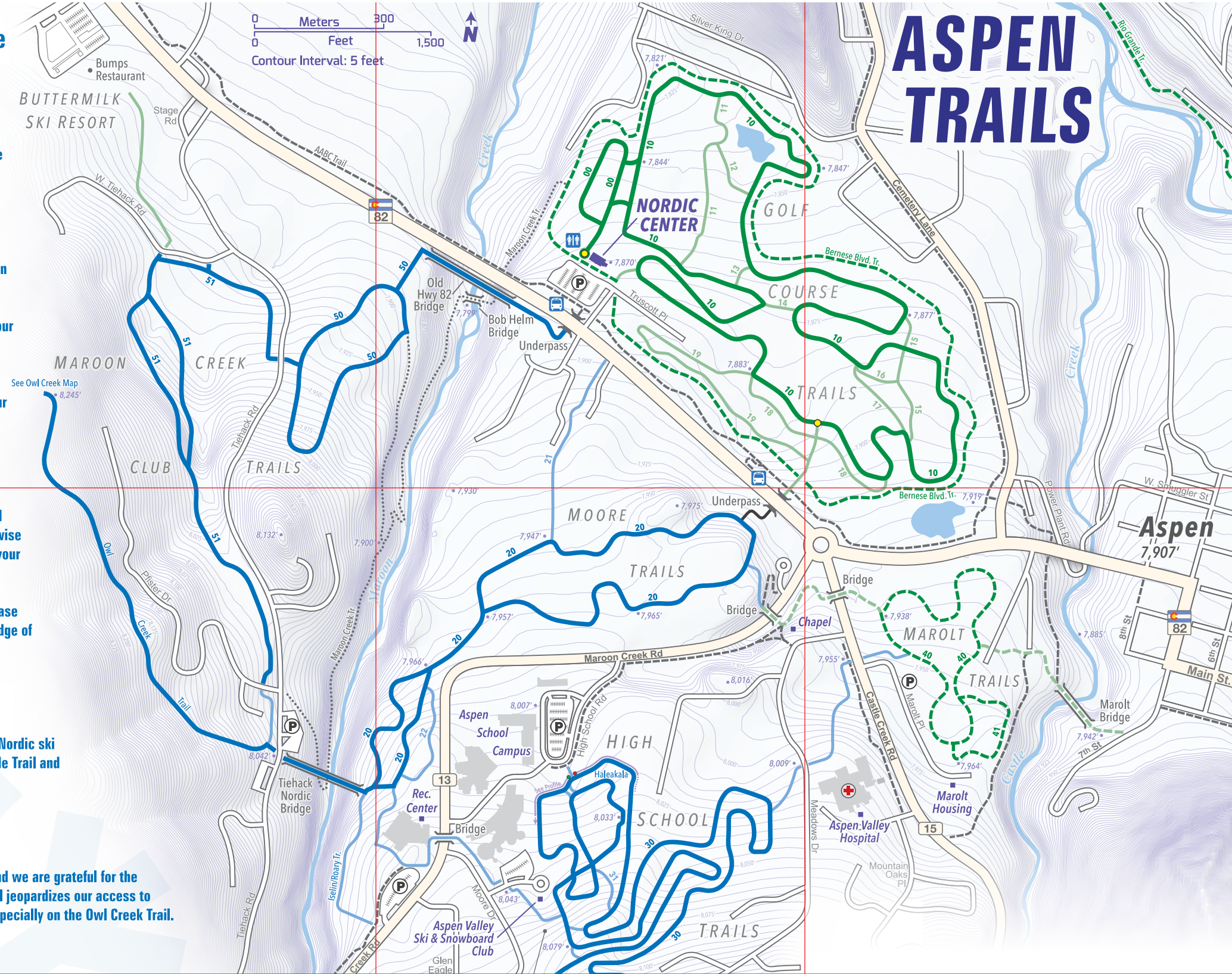
OWL CREEK TRAIL



OWL CREEK TRAIL PROFILE:



This map does not depict private property and roads or trails shown do not imply that public access is available. Please respect closed trails & private property. Some discrepancies between trail location and actual by may exist. Information and geographic data displayed on this map will not match perfectly with personal GPS data. All liability is expressly disclaimed. © 2015 All Rights Reserved. Published November 2015 by Aspen/Snowmass Nordic Council • Cartography & Design by Singletrack Maps, LLC.



ASPEN TRAILS

ASPEN SNOWMASS NORDIC SKI TRAILS

This map is free! Please take one.

MAP

- * Nordic Ski Trails
- * Multi-Use Trails
- * Trail Difficulty Ratings
- * Nordic Centers & Parking
- * Detailed Contour Lines & Much More!

RIO GRANDE TRAIL

ASPEN NORTH STAR PRESERVE

BASALT SNOWMASS

OWL CREEK TRAIL

Free!

Aspen Snowmass Nordic Ski Trails Map

ASPEN SNOWMASS NORDIC TRAIL SYSTEM

www.AspenNordic.com