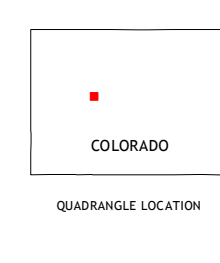
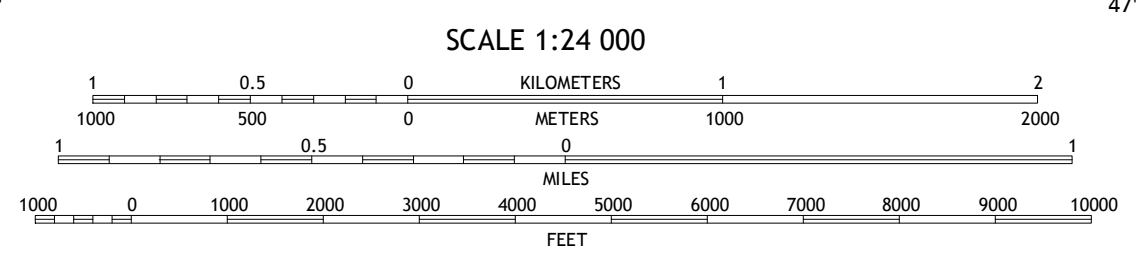
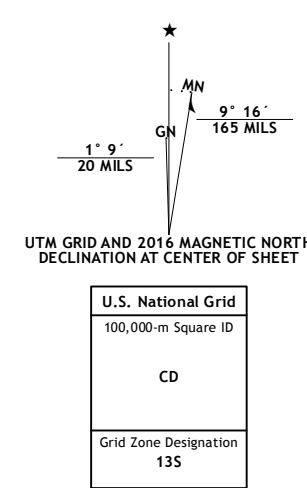


Produced by the United States Geological Survey
North American Datum of 1983 (NAD83)
World Geodetic System of 1984 (WGS84)
Projection and 1 000-meter grid: Universal Transverse Mercator, Zone 13S
10 000-foot ticks: Colorado Coordinate System of 1983 (central zone)



ROAD CLASSIFICATION table with symbols for Expressway, Secondary Hwy, Ramp, Interstate Hwy, FS Primary Route, Local Connector, Local Road, 4WD, US Route, FS Passenger Route, State Route, and FS High Clearance Route.

ADJOINING QUADRANGLES table with a grid of numbers 1-8 and corresponding quadrangle names like Woody Creek, Ruedi Reservoir, Meredith, Highland Peak, Thimble Rock, Maroon Bells, Hayden Peak, and New York Peak.

CONTOUR INTERVAL 40 FEET
NORTH AMERICAN VERTICAL DATUM OF 1988
This map was produced to conform with the National Geospatial Program US Topo Product Standard, 2011. A metadata file associated with this product is draft version 0.6.19

ASPEN, CO 2016

