

Produced by the United States Geological Survey North American Datum of 1983 (NAD83) World Geodetic System of 1984 (WGS84). Projection and 1000-meter grid: Universal Transverse Mercator, Zone 13S 10 000-foot ticks: Colorado Coordinate System of 1983 (central and south zones)

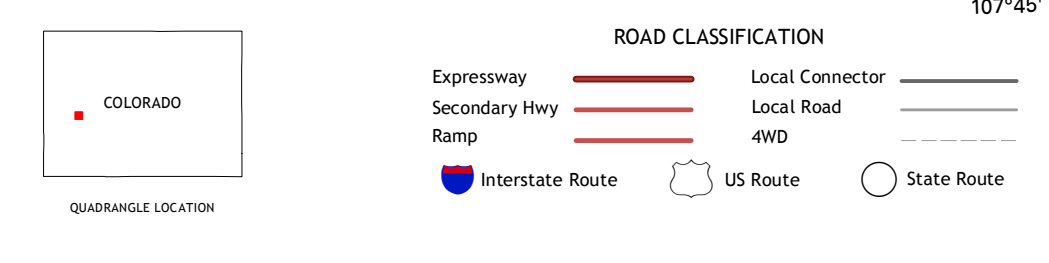
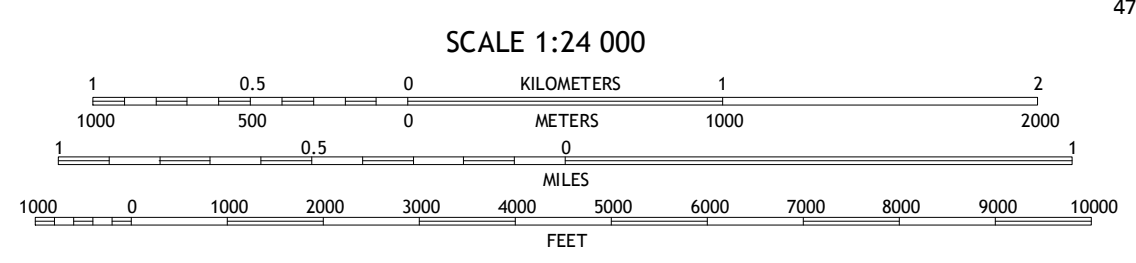
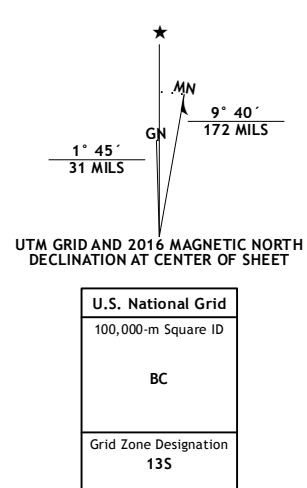


Table of adjoining quadrangles with a grid showing the current quadrangle's position.

BLACK RIDGE, CO 2016

